



San Diego Creek

Los Trancos/
Muddy Creek

Aliso Creek

San Joaquin Hills
Transportation
Corridor

PACIFIC OCEAN

Dana Point Coastal Streams

LEGEND

Unified School Districts







-  Capistrano
-  Irvine
-  Laguna Beach
-  Saddleback Valley
-  Laguna Canyon Creek
-  Tributaries
-  Watershed Boundary

Figure D-2a Unified School Districts
Laguna Coastal Streams Watershed

0 0.5 1 2 3 Miles