









Legend

Water Districts

-  Santa Margarita Water District
-  Tributaries
-  Watershed Boundary
-  County Line

Legend

Parks

-  Donna O'Neill Land Conservancy at Rancho Mission Viejo
-  Tributaries
-  Watershed Boundary
-  County Line

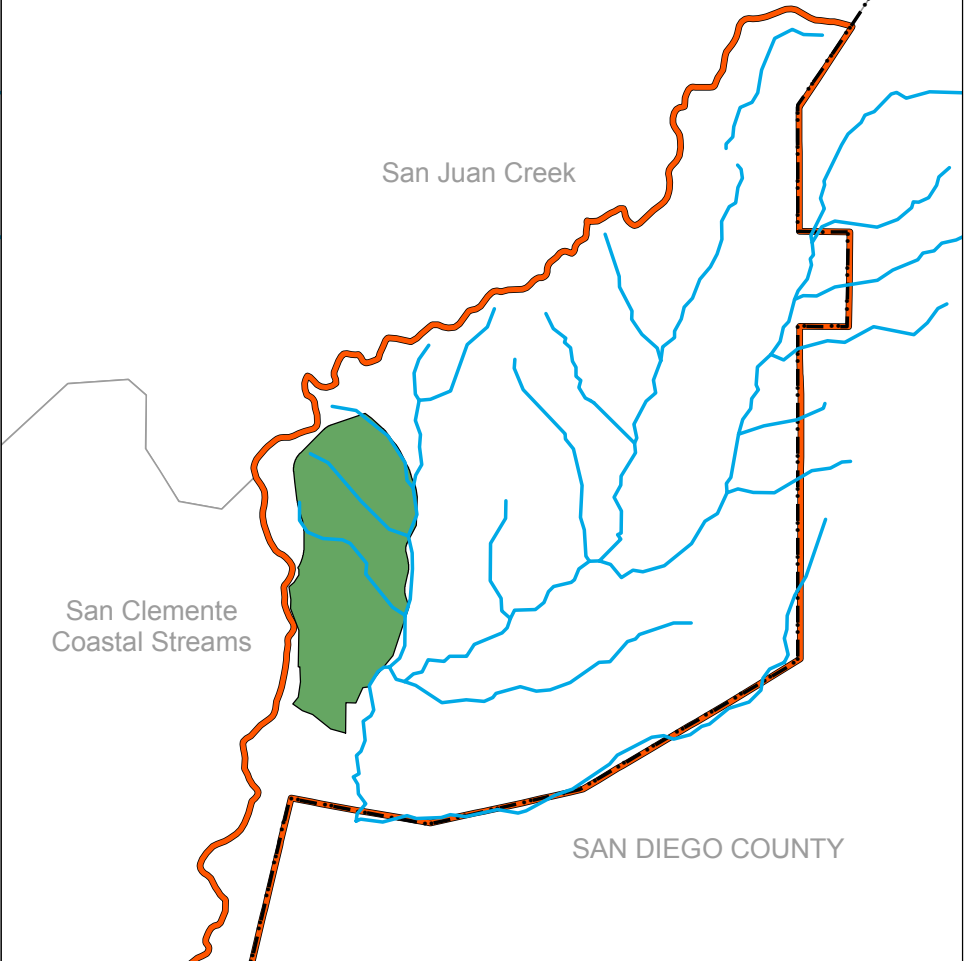
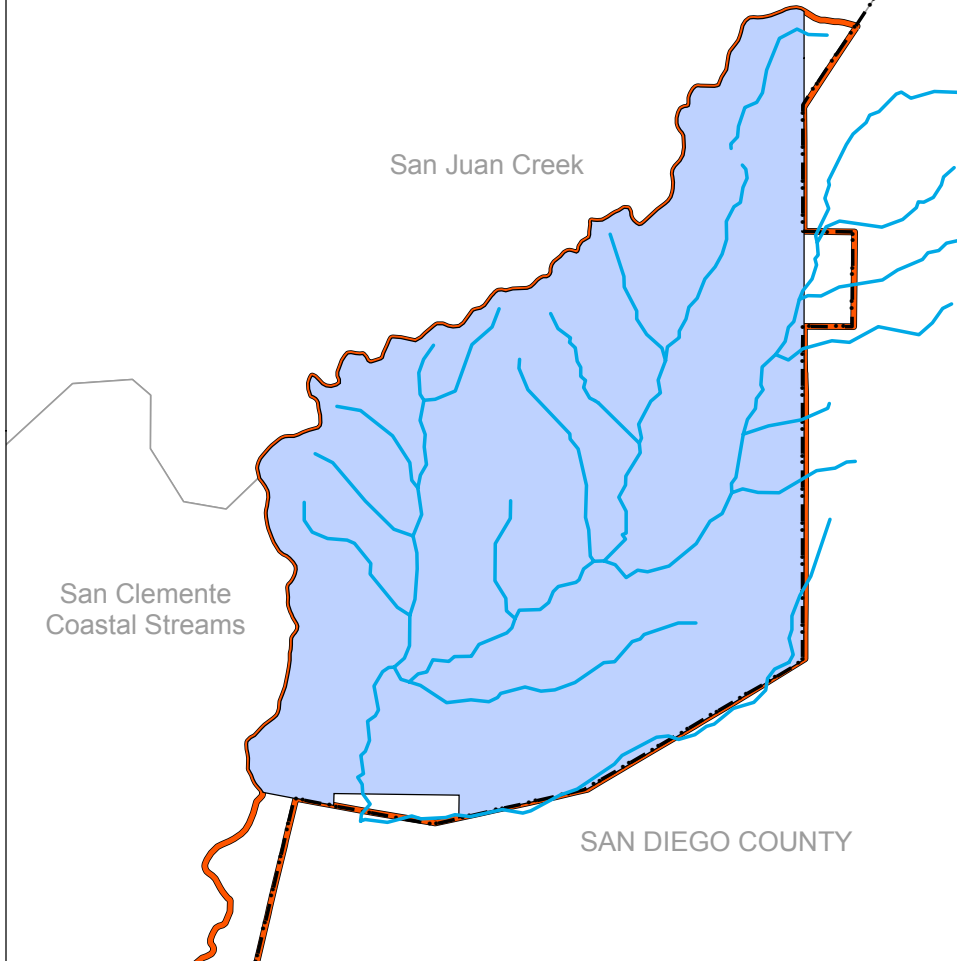


Figure D-2b Water Providers & Parks
San Mateo Creek Watershed

0 0.5 1 2 3 4 Miles

* Tributaries flow into San Mateo Creek,
the main stem of the watershed,
located south in San Diego County.

